











**LETTING OF OCTOBER 21, 2003**

PROJECT NO.	COUNTY	LENGTH	ROUTE	TYPE	DESCRIPTION	
1	<input type="checkbox"/> (METRIC) 34410.3.28 NHF-485 (4)	MECKLENBURG R-2248D C200719	(KM) 8.782	I-485	GRADING, DRAINAGE, PAVING, SIGNALS, ITS AND STRUCTURES.	I-485 (CHARLOTTE OUTER LOOP) FROM EAST OF SR-2042 (OAKDALE ROAD) TO EAST OF NC-115 (OLD STATESVILLE ROAD).
2	<input type="checkbox"/> (METRIC) 34820.3.19 NHF-124-1 (12) <b>8-WEEK ADVERTISEMENT</b>	GUILFORD U-2524AB C200786	(KM) 6.769		GRADING, DRAINAGE, PAVING, ITS, TRACKWORK AND STRUCTURES.	GREENSBORO WESTERN LOOP FROM NORTH OF I-85 NEAR GROOMETOWN TO NORTH OF HIGH POINT ROAD.
3	<input type="checkbox"/> (METRIC) 34820.3.20 NHF-124-1 (13) <b>8-WEEK ADVERTISEMENT</b>	GUILFORD U-2524AC C200787	(KM) 5.585		GRADING, DRAINAGE, PAVING, SIGNALS AND STRUCTURE.	GREENSBORO WESTERN LOOP FROM NORTH OF NORFOLK SOUTHERN RAILROAD TO SR-1541 (WENDOVER AVENUE).
4	<input type="checkbox"/> (METRIC) 34820.3.19, 34820.3.20 NHF-124-1 (12), NHF-124-1 (13) <b>8-WEEK ADVERTISEMENT</b>	GUILFORD U-2524AB, U-2524AC C200940 <b>CLUSTER</b>	(KM) 12.354		GRADING, DRAINAGE, PAVING, ITS, TRACKWORK AND STRUCTURES.	GREENSBORO WESTERN LOOP FROM NORTH OF I-85 NEAR GROOMETOWN TO SR-1541 (WENDOVER AVENUE).
5	<input type="checkbox"/> (ENGLISH) 36676	HERTFORD C200915	(MILES) 15.190	US-158	SHOULDER RECONSTRUCTION, MILLING, RESURFACING, CURB & GUTTER AND PAVEMENT MARKINGS.	US-158 BUSINESS FROM WEST END OF US-158 BYPASS TO EAST END OF US-158 BYPASS AND US-258 FROM US-158 BYPASS TO STATE LINE.
6	<input type="checkbox"/> (ENGLISH) 36721	PASQUOTANK C200920	(MILES) 5.600	US-17	MILLING, RESURFACING, PAVEMENT MARKINGS AND SIGNALS.	US-17 FROM KNOBBS CREEK BRIDGE TO ELIZABETH CITY BYPASS.

	PROJECT NO.	COUNTY	LENGTH	ROUTE	TYPE	DESCRIPTION
7	<input type="checkbox"/> (ENGLISH) 36395	CARTERET C200931	(MILES) 6.720	US-70	GRADING, DRAINAGE, MILLING, RESURFACING AND PAVEMENT MARKINGS.	US-70 FROM THE WESTERN CITY LIMIT OF MOREHEAD CITY TO THE NEWPORT RIVER (INTERCOSTAL WATERWAY) BRIDGE.
8	<input type="checkbox"/> (ENGLISH) 32642.3.2 BRZ-1435 (5)	BRUNSWICK B-2514 C200504	(MILES) 0.277	SR-1435	GRADING, DRAINAGE, PAVING AND STRUCTURE.	BRIDGE OVER STURGEON CREEK AND APPROACHES ON SR-1435.
9	<input type="checkbox"/> (METRIC) 34425.3.11	NEW HANOVER- PENDER R-2405A C200220	(KM) 10.911	US-17	GRADING, DRAINAGE, PAVING AND STRUCTURE.	US-17 (I-40 CONNECTOR) FROM EAST OF I-40 INTERCHANGE TO NE OF SR-1571 (SCOTTS HILL LOOP ROAD).
10	<input type="checkbox"/> (ENGLISH) 36758, 36760, 3CR.20101.2	BRUNSWICK C200933	(MILES) 29.300	NC-904	MILLING, SHOULDER RECONSTRUCTION, RESURFACING AND PAVEMENT MARKINGS.	NC-904 FROM SE OF COLUMBUS COUNTY LINE TO SR-1321 AND 6 SECTIONS OF SECONDARY ROADS.
11	<input type="checkbox"/> (ENGLISH) 36764, 36765, 36766, 36768, 36797, 3CR.20651.4, 3CR.20711.4	NEW HANOVER- ONSLow- PENDER C200930	(MILES) 27.580	NC-50	DRAINAGE, SHOULDER RECONSTRUCTION, MILLING AND RESURFACING.	VARIOUS SECTIONS OF NC-50 IN PENDER AND ONSLow COUNTIES AND 23 SECTIONS OF SECONDARY ROADS.
12	<input type="checkbox"/> (ENGLISH) 36769, 3CR.10311.3, 3CR.20311.3	SAMPSON- DUPLIN C200935	(MILES) 41.050	NC-55	SHOULDER RECONSTRUCTION, MILLING, RESURFACING AND PAVEMENT MARKINGS.	VARIOUS SECTIONS OF NC-55 AND NC-903 AND 6 SECTIONS OF SECONDARY ROADS.
13	<input type="checkbox"/> (ENGLISH) 36795, 36796, 3CR.10671.5, 3CR.20671.5	ONSLow C200932	(MILES) 25.950	US-17	MILLING, SHOULDER RECONSTRUCTION, RESURFACING AND PAVEMENT MARKINGS.	VARIOUS SECTIONS OF US-17, US-258 AND NC-172 AND 3 SECTIONS OF SECONDARY ROADS.
14	<input type="checkbox"/> (ENGLISH) 3CR.10821.6, 3CR.20821.6, 3CR.308209.6	SAMPSON C200934	(MILES) 52.850	US-421	SHOULDER RECONSTRUCTION, MILLING, RESURFACING AND PAVEMENT MARKINGS.	US-421 FROM SOUTH OF SR-1934 TO CLINTON CITY LIMIT; US-701 FROM US-421 TO NORTH OF BRIDGE AND 15 SECTIONS OF SECONDARY ROADS.

	PROJECT NO.	COUNTY	LENGTH	ROUTE	TYPE	DESCRIPTION
15	 (ENGLISH) 36930	VANCE C200942	(MILES) 7.700	US-1	MILLING, SHOULDER RECONSTRUCTION, RESURFACING AND PAVEMENT MARKINGS.	US-1 BYPASS FROM SR-1287 TO US-158.
16	 (ENGLISH) 36778	COLUMBUS C200921	(MILES) 16.830	NC-410	WIDENING, DRAINAGE, MILLING, GUARDRAIL AND RESURFACING.	NC-410 FROM THE SOUTH CAROLINA LINE TO US- 76 IN CHADBOURN.
17	 (ENGLISH) 36781	BLADEN- ROBESON C200925	(MILES) 28.400	NC-211	WIDENING, DRAINAGE, RESURFACING AND PAVEMENT MARKINGS.	NC-211 FROM SNAKE ROAD TO BLADEN COUNTY LINE AND FROM NC-242 TO COLUMBUS COUNTY LINE.
18	 (ENGLISH) 6CR.10781.5, 6CR.20781.5, 6CR.307826.5, 6CR.307827.5, 6CR.307829.5	ROBESON C200926	(MILES) 40.960	NC-20	MILLING, RESURFACING, SHOULDER RECONSTRUCTION AND PAVEMENT MARKINGS.	2 SECTIONS OF NC-20 AND NC-72, 1 SECTION OF NC-71, NC-41 AND US-501 AND 23 SECTIONS OF SECONDARY ROADS.
19	 (ENGLISH) 33228.3.1 BRZ-1916 (7)	RANDOLPH B-3687 C200774	(MILES) 0.224	SR-1916	GRADING, DRAINAGE, PAVING AND STRUCTURE.	BRIDGE OVER MUDDY CREEK AND APPROACHES ON SR-1916 IN HIGH POINT.
20	 (ENGLISH) 36804	RANDOLPH C200947	(MILES) 7.000	US-311	SHOULDER RECONSTRUCTION, MILLING, RESURFACING AND PAVEMENT MARKINGS.	US-311 FROM US-220 BYPASS TO SOUTH OF SR- 1928.
21	 (ENGLISH) 36697, 36698	FORSYTH- STOKES C200922	(MILES) 10.480	US-52	SHOULDER CONSTRUCTION, CONCRETE PAVING, ULTRA-THIN OVERLAY AND PAVMENT MARKINGS.	US-52 FROM NC-8 IN FORSYTH COUNTY TO NORTH KING CITY LIMITS IN STOKES COUNTY.
22	 (ENGLISH) 36368	WILKES C200878	(MILES) 1.200	NC-268	MILLING, RESURFACING AND PAVEMENT MARKINGS.	NC-268 FROM BRIDGE #73 TO ITHACA DRIVE.
23	 (ENGLISH) 36704	CALDWELL C200914	(MILES) 2.700	US-321A	SHOULDER RECONSTRUCTION, MILLING, RESURFACING AND PAVEMENT MARKINGS.	US-321A FROM US-321 TO SOUTH OF LAKESIDE DRIVE.
24	 (ENGLISH) 36708	AVERY C200913	(MILES) 8.021	NC-105	SHOULDER RECONSTRUCTION, MILLING, RESURFACING AND PAVEMENT MARKINGS.	NC-105 FROM WATAUGA COUNTY TO SOUTH OF US-221/NC-181; NC-181 FROM BURKE COUNTY TO SOUTH OF US-221.

	PROJECT NO.	COUNTY	LENGTH	ROUTE	TYPE	DESCRIPTION
25	<input type="checkbox"/> (ENGLISH) 36660	CLEVELAND- GASTON- LINCOLN C200904	(MILES) 16.780	NC-216	MILLING, RESURFACING AND SHOULDER CONSTRUCTION.	NC-216 FROM KINGS MOUNTAIN CITY LIMIT TO NC-274 IN GASTON COUNTY; NC-274 FROM NC-150 IN GASTON COUNTY TO NC-27 IN LINCOLN COUNTY.
26	<input type="checkbox"/> (ENGLISH) 36734	CATAWBA C200924	(MILES) 3.730	US-70	SHOULDER RECONSTRUCTION, MILLING, RESURFACING AND PAVEMENT MARKINGS.	US-70 FROM SR-1005 TO SR-1149.
27	<input type="checkbox"/> (ENGLISH) 36743, 36806	ALEXANDER C200919	(MILES) 7.310	US-64	SHOULDER RECONSTRUCTION, DRAINAGE, MILLING, RESURFACING AND GUARDRAIL.	US-64 AND NC-90 FROM THE LOWER LITTLE RIVER TO CALDWELL COUNTY LINE.
28	<input type="checkbox"/> (ENGLISH) 34846.3.3 STP-1310 (4)	RUTHERFORD U-2711B C200780	(MILES) 0.456	SR-2179	WIDENING, GRADING, DRAINAGE, PAVING , CURB & GUTTER AND SIGNALS.	SR-2179 (OAK STREET EXIT) FROM YOUNG STREET TO US-221A (BROADWAY STREET) IN FOREST CITY.
29	<input type="checkbox"/> (ENGLISH) 36699	BURKE C200917	(MILES) 23.510	NC-181	SHOULDER RECONSTRUCTION, MILLING, RESURFACING AND PAVEMENT MARKINGS.	NC-181 FROM FLEMING PLACE TO SR-1401.
30	<input type="checkbox"/> (ENGLISH) 36702	MCDOWELL C200918	(MILES) 7.020	NC-70	SHOULDER RECONSTRUCTION, MILLING, RESURFACING AND PAVEMENT MARKINGS.	US-70 FROM SR-1103 TO SR-1422.
31	<input type="checkbox"/> (ENGLISH) 36849	BUNCOMBE C200938	(MILES) 1.480	US-19	MILLING, RESURFACING AND PAVEMENT MARKINGS.	US-19/US-23 FROM PATTON AVENUE TO I-240.
32	<input type="checkbox"/> (ENGLISH) 36914	RUTHERFORD C200937	(MILES) 12.960	US-74	MILLING, SHOULDER RECONSTRUCTION, RESURFACING AND PAVEMENT MARKINGS.	US-74 BUSINESS FROM US-221 TO ELLENBORO EAST CITY LIMITS.
33	<input type="checkbox"/> (ENGLISH) 36919	MADISON C200939	(MILES) 12.920	US-25	SHOULDER RECONSTRUCTION, RESURFACING AND PAVEMENT MARKINGS.	US-25/US-70 FROM SR-1392 TO THE APPALACHIAN TRAIL.
34	<input type="checkbox"/> (ENGLISH) 36737	CHEROKEE- CLAY C200923	(MILES) 8.000	US-64	WIDENING, SHOULDER RECONSTRUCTION, RESURFACING AND PAVEMENT MARKINGS.	US-64 FROM EAST OF SR-1548 TO WEST OF SR- 1100.

	PROJECT NO.	COUNTY	LENGTH	ROUTE	TYPE	DESCRIPTION
35	<input type="checkbox"/> (ENGLISH) 14CR.10561.1, 14CR.20561.1, 14CR.305614.1	MACON C200936	(MILES) 16.930	US-64	SHOULDER RECONSTRUCTION, MILLING, RESURFACING AND PAVEMENT MARKINGS.	US-64 FROM JACKSON COUNTY TO NC-28 AND NC-28 FROM US-64 TO HIGHLAND EAST CITY LIMIT AND 6 SECTIONS OF SECONDARY ROADS.
36	<input type="checkbox"/> (ENGLISH) 14CR.20201.1, 14CR.20221.1, 14CR.20381.1	CHEROKEE- CLAY-GRAHAM C200927	(MILES) 10.170		RESURFACING.	5 SECTIONS OF SECONDARY ROADS.